



**AGRICULTURAL LAND AND**  
**PROJECTS/PROGRAMME/SUPPORT PROFILE**

MANGAUNG METRO



### 3 PROJECTS ANALYSIS AND LAND INVENTORY SUMMARY

Table 4: Projects analysis and land inventory summary report.

Description	MANGAUNG METRO (information covering previous Motheo District )
Number of projects	64
Number of projects: Inventory	50
Commodities	
Grains	1
Beans	0
Sunflower	0
Lucerne	0
Grasses	5
Vegetables	14
Beef Cattle	40
Dairy Cattle / Dairy	4
Small Livestock	39
Pigs	7
Poultry	5
Ornamental	0
Agroprocessing	2
Other	1
Status of projects:	



<b>No. of successful projects</b>	58
<b>No. of struggling projects</b>	6
<b>Other</b>	0
<b>Total budget spend/allocated</b>	R 20,425,500
<b>Total project hectares</b>	21893.70
<b>Ha's that can be irrigated</b>	340.70
<b>Private</b>	11
<b>LRAD</b>	20
<b>FALA</b>	1
<b>Commonage/Communal</b>	11
<b>Leased</b>	5
<b>School</b>	1
<b>Other</b>	1
<b>General reasons for struggling</b>	Major causes for struggling projects are provided as conflict and a lack of commitment by beneficiaries, while availability of water and theft also played a role in the failure of some projects. Another major cause for failure is the issue that municipalities don't prioritize communal and commonage land for development.
<b>General reasons for success</b>	The overwhelming reasons for success in projects are provided as commitment and passion of the beneficiaries for farming, while the issues of available markets, experience, training, knowledge and technical support also contributed to the success in projects.

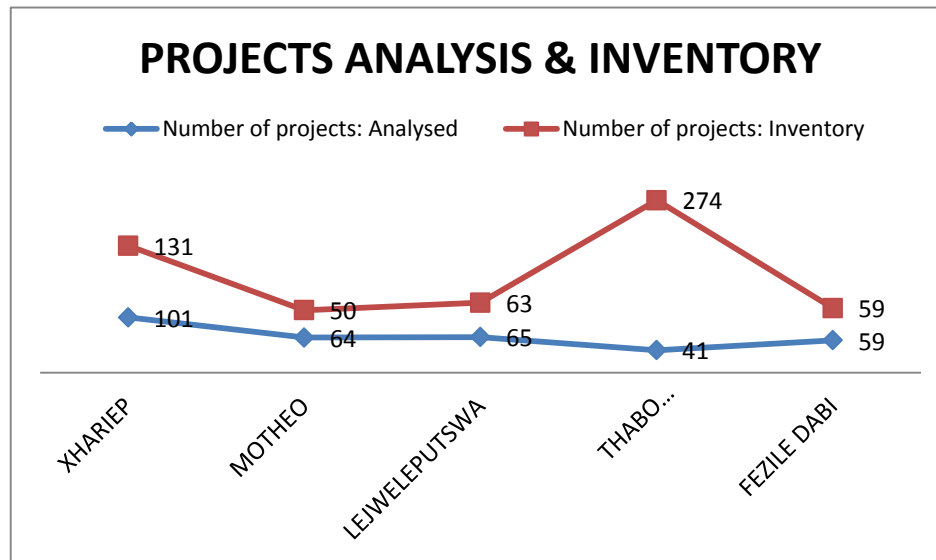
## 1. IMPLEMENTATION PLAN



The main approach to delivery taken by the department is municipality based and project based service delivery approach where all agricultural activities are taking place. As part of economic rejuvenation and reform, agricultural production programmes have been put in place for the advancement of economic stability and food security to rural, semi-urban and other communities under Mohoma Mobung strategy. The approach is developmental and guided by agricultural potential and development needs. The province seeks to combine equitable share allocation, public and private sector institutions to develop the identified beneficiaries that occupy land with the inherent potential. All five districts have conducted projects analysis and land inventories from their respective districts during October and November 2011 period.

## **2. CONCLUSIONS AND RECOMMENDATIONS**

The report has provided the base for the planning and the implementation of Mohoma Mobung 2012-2016 Strategy in the province. The figures and the tables in this chapter are the base for planning and implementation process with particular emphasis on the projects analysis and land inventory report.



**Figure 1: Projects analysis and Land inventory.**

Eventhough Mangaung Metro/Motheo has managed to analyse only 64 projects it is important to note that only 50 land inventories have been conducted.

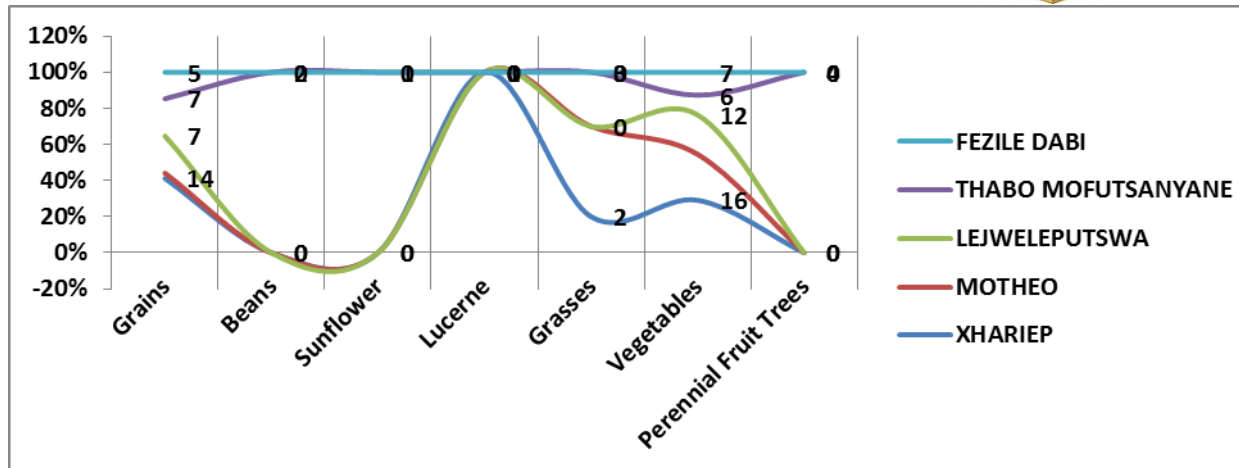
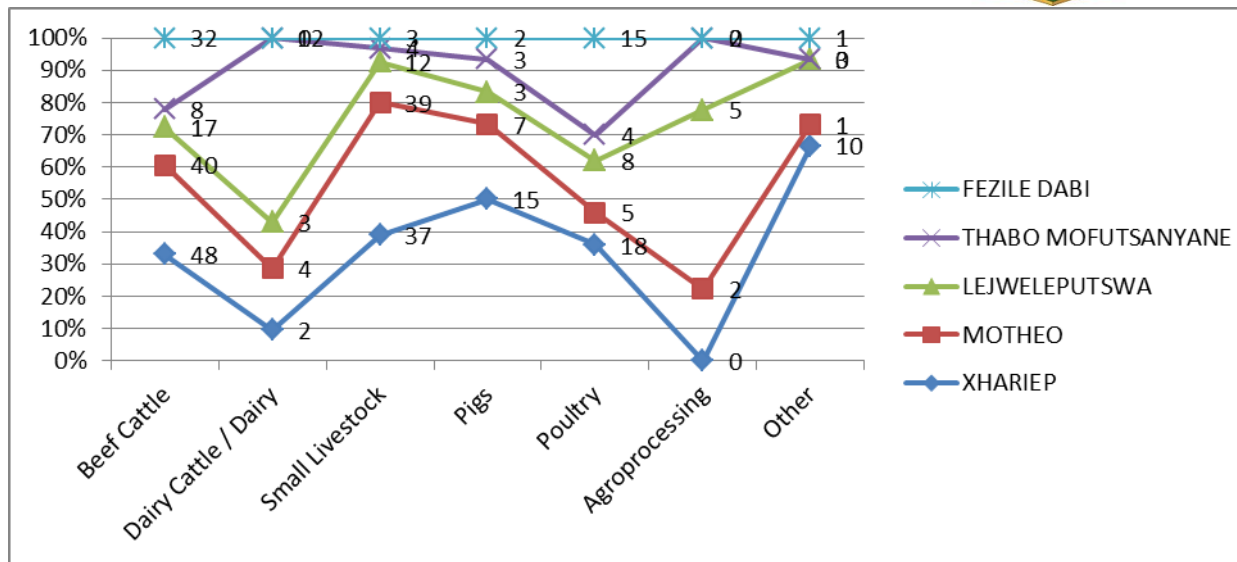


Figure 2: Depicts the distribution of Field Crops.

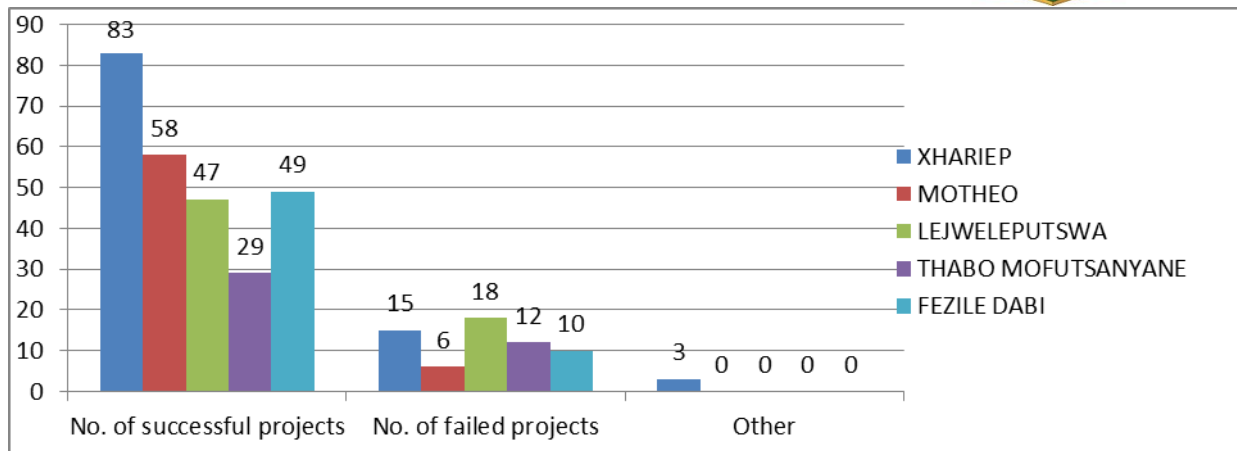
Out of thirty four (34) grain projects, registered Mangaung Metro/Motheo has supported fourteen (14) projects, while Lejweleputswa and Thabo Mofutsanyane have supported seven (7) projects respectively.

MANGAUNG



**Figure 3: Depicts the distribution of livestock projects in the province.**

Out of 145 beef projects, registered Magaung Metro/Motheo has registered 39 projects followed by Xhariep with 37 Livestock projects.



**Figure 4: Depicts the number of successful and failed projects.**

According to figure 4 above out of 101 projects analysed 58 projects are reported to be successful at Mangaung Metro/Motheo.

MANGAUNG





**Table 6:** Below indicates the total budget spent and the hectares of land utilized for agricultural development.

Description	MANAGUNG METRO (information included MOTHEO)	FREE STATE PROVINCE
Total budget spend/allocated	R 20,425,500	R 295,405,432
Total project hectares	21893.70	198325.65
Ha's that can be irrigated	340.70	1522.61
Land tenure:		
Private	11	151
LRAD	20	241
PLAS	-	31
Restitution	-	10
FALA	1	4
Commonage/Communal	11	92
Leased	5	9
School	1	4
Other	1	4
State land	-	14

According to Table 6, twenty (20) projects have been implemented on LRAD farms.

**REFERENCE:**

- 1 MOHOMA MOBUNG "AGRICULTURE AND RURAL DEVELOPMENT FRAMEWORK 2011-2016 FOR THE DEVELOPMENT OF A MEGA BEE PRODUCTION INDUSTRY AND RELEVANT VALUE CHAIN ENTERPRISES IN THE FREE STATE PROVINCE (THE DOCUMENTS IS HEREIN ATTACHED AS ANNEXURE "A").
- 2 FREE STATE AGRICULTURAL SECTOR FRAMEWORK: 2007-2014.
- 3 A STUDY TO INVESTIGATE OPPORTUNITIES FOR VALUE-ADD AGRICULTURE IN THE FREE STATE PROVINCE – APRIL 2009.
- 4 AGRICULTURAL MARKETING STRATEGY AND IMPLEMENTATION PLAN (2009/10-2013/14).
- 5 FIRST CYCLE IRRIGATION SUITABILITY REPORT OF THE 3000 HA OF WATER RIGHTS PROJECTS-SEPTEMBER 2009.
- 6 AQUACULTURE DEVELOPMENT ZONE (ADZ) IN THE FREE STATE REPORT.
- 7 POLICY ON IMPLEMENTATION OF PROJECTS FUNDED BY THE FREE STATE PROVINCIAL DEPARTMENT OF AGRICULTURE-FEBRUARY 2010.
- 8 DISTRICT SUSTAINABILITY AGRICULTURE RENEWABLE ENERGY AUDIT-JANUARY 2009.
- 9 AGRICULTURAL LAND PROFILE FOR PROPER PLANNING AND IMPLEMENTATION IN THE FREE STATE PROVINCE-REPORT.
- 10 PROVINCIAL COMMONAGE POLICY, STRATEGY AND MECHANISIM-2007